

OYE Swine Penning 2018

Club	Barrow	Gilt	Barrow Assignment	Gilt Assignment	Barn	Side
Achille FFA	2	1	6065B	6065B	6	E
Adair FFA	2	17	6004A	6003B - 6005B	6	E
Agra FFA	2	11	9158A	9154A & 9158A - 9158B	9	E
Alex FFA	25	0	6122B - 6125B	-	6	E
Aline-Cleo FFA	27	0	7452 - 7460	-	7	W
Allen FFA	9	5	8112B - 8113B	8113A - 8113B	8	W
Altus FFA	27	14	6206B -6209B & 6139B	6206B - 6208A	6	W
Alva FFA	69	26	7443 - 7451 & 7465 - 7470 & 7495 - 7502	7462 - 7470	7	W
Amber-Pocasset FFA	47	14	6195A - 6196B & 6213B - 6217B	6216A - 6217B	6	W
Anadarko FFA	1	22	9103B	9101A - 9103B	9	W
Antlers FFA	5	14	6135B - 6136A	6134A - 6135B	6	W
Arapaho-Butler FFA	6	3	7316 - 7317	7317	7	E
Arnett-Ellis FFA	20	12	6090A - 6092B	6090B - 6092A	6	E
Asher FFA	8	5	9122A - 9123A	9122A - 9122B	9	E
Atoka FFA	5	14	9200A - 9200B	9199A - 9200B	9	E
Balko FFA	14	5	9167A - 9168B	9168A - 9168B	9	E
Battiest FFA	2	7	9157A	9157A - 9157B	9	E
Beaver FFA	31	2	6151B - 6155B	6153B	6	W
Beckham County 4-H	6	0	8089A - 8089B	-	8	W
Beggs FFA	0	15	-	7088 - 7092	7S	W
Bennington FFA	12	22	9085A - 9086B	9084A - 9086B	9	W
Bethel FFA	18	12	6137A - 6139A	6137A - 6138B	6	W
Big Pasture FFA	33	27	8064A - 8066B & 8078B - 8079B	8064A - 8066B & 8079A - 8079B	8	W
Billings FFA	2	2	9156B	9156B	9	E
Blackwell FFA	22	27	6172A - 6174B	6172A - 6175B	6	W
Blair FFA	40	20	9059A - 9059B & 9060A - 9062B & 9098B - 9099B	9060A - 9061A & 9098B - 9099B	9	W
Blanchard FFA	23	30	9123B - 9126B	9123A - 9126B	9	E
Bluejacket FFA	2	5	9068B	9068B - 9069A	9	E or W
Boise City FFA	18	4	6086B - 6088B	6088A - 6088B	6	E
Boone-Apache FFA	9	0	6052B - 6053B	-	6	E
Boswell FFA	4	9	9208B - 9209A	9208A - 9209A	9	E
Bowlegs FFA	3	0	7131	-	7S	W
Bray-Doyle FFA	13	0	6082B - 6084A	-	6	E
Bristow FFA	43	47	9002B - 9005A & 9033A - 9035B	9002A - 9005B & 9034A - 9036A	9	E
Broken Arrow FFA	6	11	6089A - 6089B	6089A - 6090A	6	E
Broken Bow FFA	4	30	7420 - 7421	7384 - 7387 & 7420 - 7425	7	E
Buffalo FFA	24	4	6129B - 6132B	6129B - 6130A	6	W
Buffalo Valley FFA	3	4	9213B	9213A - 9213B	9	W
Burlington FFA	0	6	-	7305 - 7306	7N	W
Burns Flat-Dill City FFA	0	1	-	9089B	9	E
Butner FFA	4	3	7362 & 7422	7441	7	E
Byng FFA	11	7	8142A - 8143A	8142B - 8143A	8	W
Cache FFA	37	18	8099A - 8103B	8101B - 8103B	8	W
Caddo FFA	43	41	8069A - 8074B	8069A - 8074A	8	W
Calera FFA	0	10	-	9197B - 9198B	9	E
Calumet FFA	14	6	8129A - 8129B & 8143B - 8144A	8143B - 8144A	8	W
Calvin FFA	0	9	-	6190B - 6191B	6	W
Canadian County 4-H	20	10	9082A - 9084B	9082B - 9083B	9	E
Canadian FFA	0	10	-	6021B - 6022B	6	E
Caney FFA	1	1	7127	7127	7S	W
Caney Valley FFA	1	7	9211A	9211A - 9211B	9	E
Canton FFA	24	25	9041B - 9044B	9041B - 9044B	9	E
Canute FFA	14	31	8108A - 8109B	8099A - 8101A & 8108A - 8109B	8	W

OYE Swine Penning 2018

Club	Barrow	Gilt	Barrow Assignment	Gilt Assignment	Barn	Side
Carl Albert FFA	0	3	-	7100	7S	W
Carnegie FFA	0	9	-	7451 - 7453	7N	W
Carney FFA	2	11	9121B	9120B - 9121B	9	E
Carter County 4-H	1	8	9041A	9039B - 9041A	9	E
Cashion FFA	27	39	6072A - 6073A & 6105B - 6107B	6072A - 6072B & 6105B - 6107B & 6109A - 6110B	6	E
Cement FFA	3	9	7373	7374 - 7376	7N	E
Central High FFA	17	20	8078A & 8080A - 8081B	8078A - 8078B & 8080A - 8081B	8	W
Chandler FFA	8	8	7128 - 7130	7128 - 7130	7	W
Chattanooga FFA	84	25	7001 - 7010 & 7034 - 7046 & 7055 - 7059	7001 - 7009	7	W
Checotah FFA	2	29	6167A	6163B - 6167A	6	W
Cherokee County 4-H	0	9	-	7044 - 7046	7S	W
Cherokee FFA	11	15	7363 - 7366	7362 - 7366	7	W
Cheyenne FFA	11	3	6185A - 6186B	6185A	6	W
Chickasha FFA	52	5	8005A - 8011B	8008A - 8008B	8	W
Chisholm FFA	14	18	367 - 369 & 408 - 409	364 - 369	6B	W
Choctaw FFA	10	30	8033B - 8034B	8032A - 8034B & 8046A - 8046B	8	W
Cimarron County 4-H	4	5	7320 - 7321	7320 - 7321	7	E
Cimarron-Lahoma FFA	13	5	7374 - 7378	7377 - 7378	7	E
Claremore FFA	0	2	-	8014B	8	W
Clayton FFA	1	5	611	610 - 611	6	SW
Cleveland County 4-H	3	0	7464	-	7N	W
Cleveland FFA	20	26	6099A - 6101B	6099A - 6101B & 6115A	6	E
Clinton FFA	4	8	7411 - 7412	7454 - 7456	7	W
Coalgate FFA	45	26	8123A - 8124B & 8130A - 8133B	8121A - 8124A	8	W
Colbert FFA	12	12	9191A - 9192B	9191A - 9192B	9	E
Comanche FFA	27	20	7065 - 7073	7065 - 7071	7	E
Copan FFA	5	1	609 - 610	609	6	SE
Cordell FFA	32	8	8019B - 8020B & 8026A - 8028B	8019B - 8020B	8	W
Covington-Douglas FFA	46	19	7077 - 7079 & 7106-7115 & 7123 - 7125	7109 - 7115	7	E
Coweta FFA	6	22	7085 - 7086	7080 - 7086 & 7105	7	W
Coyle FFA	8	4	9117A - 9118A	9117A - 9117B	9	E
Craig County 4-H	3	10	9118B	9118A - 9119A	9	E
Creek County 4-H	0	5	-	9194A - 9194B	9	E
Crescent FFA	30	7	6114A - 6117B	6114A - 6114B	6	E
Crowder FFA	0	25	-	7163 - 7171	7S	E
Cushing FFA	45	59	6094A - 6097A & 6118A - 6120A	6094A - 6097A - 6116B - 6120B	6	E
Cyril FFA	4	26	9104A - 9104B	9095A - 9097A & 9104A - 9104B	9	W
Dale FFA	7	15	6098A - 6098B	6098A - 6098B & 6115B - 6116A	6	E
Davenport FFA	0	22	-	8128A - 8030B	8	W
Davis FFA	23	26	7483 - 7490	7483 - 7491	7	E
Delaware County 4-H	1	1	7319	7319	7N	E
Depew FFA	30	47	6000A - 6003B	6000A - 6003A & 6037A - 6039B	6	E
Dewey FFA	4	4	603 - 604	603 - 604	6	SW
Dibble FFA	29	36	6201B - 6203B & 6210A - 6211A	6201B - 6204A & 6208B - 6210A	6	W
Dickson FFA	11	18	9169B - 9170B	9169B - 9171B	9	E
Dover FFA	7	3	6070A - 6070B	6071A	6	E
Drummond FFA	1	3	7318	7318	7N	E
Drumright FFA	0	5	-	9219B - 9220A	9	W
Duke FFA	29	11	6058A - 6061B	6058A - 6059A	6	E
Duncan FFA	38	25	6018A - 6023A	6018A - 6021A	6	E
Durant FFA	8	7	8115B - 8116B	8116B & 8124B	8	W
Edmond FFA	10	18	370 - 373	370 - 375	6B	W
El Reno FFA 2	135	18	301 - 325 & 347 - 366	301 - 306	6B	W

OYE Swine Penning 2018

Club	Barrow	Gilt	Barrow Assignment	Gilt Assignment	Barn	Side
Elgin FFA	66	58	9046A - 9053B & 9071A - 9071B	9046A - 9053B	9	E or W
Elk City FFA	64	32	8068A - 8068B & 8075A - 8077B & 8082A - 8086B	8068A - 8068B & 8074B - 8077B	8	W
Elmore City-Pernell FFA	13	17	7011 - 7015	7013 - 7018	7	W
Empire FFA	14	10	9080A - 9080B & 9119A - 9119B	9080A - 9080B & 9119B	9	E
Erick FFA	6	5	8104A - 8104B	8104A - 8104B	8	W
Eufaula FFA	8	20	7182 - 7184	7139 - 7142 & 7182 - 7184	7	W
Fairview FFA	33	18	9091A - 9093A & 9106B - 9108A	9091B - 9092B & 9107A - 9107B	9	E
Fargo FFA	17	14	7306 & 7322 - 7326	7322 - 7326	7	W
Fletcher FFA	27	18	6102A - 6102B & 6111A - 6113B	6111B - 6113B	6	E
Fort Cobb-Broxton FFA	1	1	8094B	8094B	8	W
Fort Gibson FFA	12	81	6144A - 6145B	6140B - 6149B & 6178B - 6179B	6	W
Fort Supply FFA	19	8	9017A - 9017B & 9019B - 9021A	9017A - 9017B & 9019B	9	W
Fort Towson FFA	0	4	-	7010 - 7011	7S	W
Fox FFA	31	27	9000A - 9002A & 9037A - 9038B	9000A - 9001B & 9037A - 9038B	9	E
Freedom FFA	14	10	9076B - 9078A	9076B - 9077B	9	E
Frontier FFA	3	31	6122A	6122A - 6125B	6	E
Garber FFA	27	30	9203A - 9206B	9203A - 9206B	9	E
Garfield County 4-H	1	1	7122	7122	7S	E
Geary FFA	15	15	6028A - 6029B	6028A - 6029B	6	E
Geronimo FFA	8	1	7188 - 7190	7190	7	W
Glencoe FFA	3	10	6093B	6093B & 6121A - 6121B	6	E
Goodwell FFA	2	0	7062	-	7S	E
Gore FFA	19	4	6108A - 6110B	6108A - 6108B	6	E
Grady County 4-H	3	1	8067B	8067B	8	W
Granite FFA	31	12	8090A - 8094A	8092B - 8094A	8	W
Greer County 4-H	3	0	7191	-	7S	W
Grove FFA	6	11	8041B - 8042A	8041A - 8042A	8	W
Guthrie FFA	25	10	9215B - 9218B	9217B - 9218B	9	W
Hailleyville FFA	3	5	9215A	9215A - 9215B	9	W
Hammon FFA	33	12	374 - 384	376 - 379	6B	W
Harras FFA 2	24	76	8042B - 8045B	8026A - 8028B & 8035A - 8038B & 8042B - 8045B	8	W
Hartshome FFA	25	70	6012B - 6015B	6006A - 6015A	6	E
Haskell County 4-H	0	1	-	6162A	6	W
Haskell FFA	7	16	6035A - 6035B	6035A - 6035B & 6040A - 6041A	6	E
Haworth FFA	6	13	612 - 613	612 - 616	6	SW
Heavener FFA	0	62	-	8000B - 8007B & 8015A - 8015B	8	W
Hennessey FFA	11	9	9195A - 9196A	9195A - 9196A	9	E
Henryetta FFA	0	2	-	7316	7N	E
Hinton FFA	16	27	6103A - 6105A	6102A - 6105A & 6111A	6	E
Hobart FFA	29	10	7310 - 7314 & 7339 - 7343	7311 - 7314	7	W
Holdenville FFA	18	30	7074 - 7075 & 7080 - 7083	307 - 316	6 & 7S	W
Hollis FFA	72	10	7327 - 7330 & 7379 - 7390 & 7423 - 7430	7327 - 7330	7	E
Hooker FFA	0	5	-	337 - 338	6B	W
Howe FFA	2	8	9210B	9209B - 9210B	9	E
Hugo FFA	2	2	9120A	9120A	9	E
Hulbert FFA	5	8	7060 - 7061	7059 - 7061	7	E
Hydro-Eakly FFA	3	14	7494	7493 - 7497	7N	E
Idabel FFA	15	4	9193A - 9194B	9193A - 9193B	9	E
Indiahoma FFA	7	11	7093 - 7095 & F (in 6B)	7093 - 7096 & 7062	7	W
Indianola FFA	14	18	6016A - 6017B	6015B - 6017B	6	E
Jackson County 4-H	3	3	6206A	6206A	6	W
Jay FFA	4	7	9070A - 9070B	9070A - 9070B	9	E
Jefferson County 4-H	3	6	9207B	9207A - 9207B	9	E

OYE Swine Penning 2018

Club	Barrow	Gilt	Barrow Assignment	Gilt Assignment	Barn	Side
Jenks FFA 2	5	3	9075B - 9076A	9076A	9	E
Johnston County 4-H	5	5	601 - 602	601 - 602	6	SE
Jones Academy	2	0	6197A	-	6	W
Jones FFA	52	58	6066A - 6069B & 6074A - 6077B	6066A - 6070B & 6073A - 6077B	6	E
Kay County 4-H	2	0	7192	-	7S	W
Kellyville FFA	28	24	9187A - 9190B	9187A - 9190A	9	W
Keys FFA	30	55	6062A - 6065A & 6082A	6059B - 6065A & 6082A - 6083A	6	E
Kiefer FFA	85	95	9007A - 9012A & 9026A - 9031B	9007A - 9013A & 9025B - 9031B	9	E
Kingfisher County 4-H	11	4	6157B - 6158B	6158A - 6158B	6	W
Kingfisher FFA	44	35	6126A - 6128B & 6159A - 6161B	6126A - 6127B & 6159A - 6161B	6	W
Kingston FFA	1	16	7207	7202 - 7207	7S	E
Kiowa FFA	12	18	620 - 623	618 - 623	6	SW
Konawa FFA	2	6	7181	7180 - 7181	7S	W
Kremlin-Hillsdale FFA	3	19	9238B	9236A - 9238B	9	E
Latta FFA	5	3	9036A - 9036B	9036B	9	E
Laveme FFA 2	14	0	6175A - 6175B & 6184A - 6184B	-	6	W
Lawton-MAC FFA	35	3	9219A - 9223B	9220B	9	W
Leedey FFA	65	38	6140B- 6143B & 6146A - 6151A	6150A - 6153A & 6130B - 6132A	6	W
Lexington FFA	27	14	7435 - 7441 & 7473 - 7474	7436 - 7440	7	E
Lindsay FFA	63	44	8032A - 8033A & 8046A - 8049B & 8061A - 8063B	8061A - 8063B & 8047A - 8049B	8	W
Locust Grove FFA	14	10	7301 - 7305	7301-7304	7	W
Lomega FFA	36	18	7047 - 7052 & 7087 - 7092	7047 - 7052	7	W
Lone Grove FFA	9	14	9078B - 9079B	9078A - 9079B	9	E
Lookeba-Sickles FFA	0	10	-	7447 - 7450	7N	W
Love County 4-H	0	2	-	7098	7S	W
Luther FFA	16	27	9021B - 9023B	9020A - 9023B	9	W
Macomb FFA	8	11	6080B - 6081B	6080B - 6081B	6	E
Madill FFA	32	40	9177A - 9179A & 9185A - 9186B	9177A - 9179A & 9184A - 9186B	9	W
Mangum FFA	32	22	9103A & 9135A - 9136B & 9143A - 9144B	9135A - 9136A & 9143B - 9144B	9	W
Mannford FFA	23	35	7475 - 7482	7472 - 7482	7	E
Marietta FFA	1	15	9147B	9131B - 9132B & 9147B	9	W
Marlow FFA	35	57	8021A - 8025B	8009A - 8011B & 8021A - 8025B	8	W
Marshall County 4-H	7	4	8095A - 8095B	8095A - 8095B	8	W
Mayes County 4-H	1	4	7309	7309 - 7310	7N	W
Maysville FFA	29	14	6186B - 6190A	6188B - 6190A	6	W
McAlester FFA	2	5	6093A	6092B - 6093A	6	E
McClain County 4-H	0	1	-	7200	7S	E
McCurtain County 4-H	20	20	9225A-9227B	9225A-9227B	8	W
McLoud FFA	14	40	6211B - 6213A	6210B - 6215B	6	W
Medford FFA	3	14	9150A	9129A - 9130A & 9150A	9	E
Meeker FFA	2	5	9202B	9202A - 9202B	9	E
Merritt FFA	85	24	326 - 346 & 385 - 392	339 - 346	6B	W
Midway FFA	8	19	9115B - 9116B	9087A - 9088A & 9115B - 9116B	9	E
Millburn FFA	17	0	6133A-6135A	-	6	W
Mill Creek FFA	12	10	605 - 608	605 - 608	6	SE
Minco FFA	60	0	6004B - 6012A	-	6	E
Moore FFA 2	70	21	6162A - 6166B & 6190B - 6194B	6192A - 6194B	6	W
Mooreland FFA	20	5	9153A - 9155B	9153A - 9153B	9	E
Morris FFA	3	30	6052A	6049B - 6053A	6	E
Morrison FFA	33	55	6167B - 6171B	6167B - 6171B & 6185B - 6188A	6	W
Moss FFA	15	42	8134A - 8135B	8131A - 8136B	8	W
Mt View-Gotebo FFA	93	7	9087A - 9090B & 9095A - 9097A & 9108B - 9114A	9090A - 9090B	9	W
Muldrow FFA	3	0	6073B	-	6	E

OYE Swine Penning 2018

Club	Barrow	Gilt	Barrow Assignment	Gilt Assignment	Barn	Side
Mulhall-Orlando FFA	38	21	8052B - 8057B	8055A - 8057B	8	W
Murray County 4-H	0	3	-	336	6B	W
Muskogee County 4-H	2	0	7084	-	7S	W
Muskogee FFA	3	4	9068A	9067B - 9068A	9	W
Mustang FFA	44	5	9128B - 9134A	9133A - 9133B	9	W
Navajo FFA	2	0	617	-	6	SW
Newcastle FFA 2	81	26	8003A - 8004B & 8012A - 8017B & 8029A - 8031B	8016A & 8029A - 8031B	8	W
Newkirk FFA	25	19	8105A - 8107B & 8114A	8105A - 8107B	8	W
Ninnekah FFA	22	17	9182A - 9184B	9182A - 9183B & 9219A	9	W
Noble FFA	34	26	473 - 484	476 - 484	6B	W
Norman FFA	11	7	7022 - 7025	7024 - 7026	7	E
Nowata County 4-H	0	2	-	9089A	9	E
Oaks Mission FFA	4	0	7413 - 7414	-	7	W
Oilton FFA	4	15	7471 - 7472	7471 & 7498 - 7501	7	E
Okarche FFA	7	8	9081A - 9081B	9081A - 9082A	9	E
Okeene FFA	13	12	9145B - 9147A	9145B - 9147A	9	W
Okemah FFA	10	12	9093B - 9094B	9093A - 9094B	9	E
Okfuskee County 4-H	0	3	-	7157	7S	E
Oklahoma County 4-H	0	4	-	9216B - 9217A	9	W
Oklahoma Union FFA	2	8	6140A	6139A - 6140A	6	W
Oktaha FFA	10	42	9127A - 9128A	9108A - 9112B & 9127A - 9128A	9	E
Olive FFA	4	12	9160A - 9160B	9159A - 9160B	9	E
Oologah-Talala FFA	8	9	9018A - 9019A	9018A - 9019A	9	W
Osage County 4-H	11	5	6078A - 6079A	6078A - 6078B	6	E
Ottawa County 4-H	4	1	7172 - 7173	7198	7	E
Owasso FFA	13	77	8087A - 8088B	8082A - 8092A	8	W
Paden FFA	5	10	6079B - 6080A	6079A - 6080A	6	E
Pauls Valley FFA	48	7	6176B - 6182B	6180A - 6180B	6	W
Pawhuska FFA	0	1	-	7099	7S	W
Pawnee FFA	14	84	6023B - 6024B & 6048A	6023A - 6027A & 6042A - 6048B	6	E
Payne County 4-H	3	1	7187	7189	7S	W
Perkins-Tryon FFA 2	36	34	6030A - 6034B	6030A - 6034B	6	E
Perry FFA	10	0	6120B - 6121B	-	6	E
Ponca City FFA	4	1	6071A - 6071B	6071B	6	E
Pond Creek-Hunter FFA	26	29	9150B - 9152B	9150B - 9152B & 9128B	9	E
Porter FFA	42	44	7331 - 7338 & 7367-7372	7331 - 7338 & 7367-7373	7	E
Porum FFA	1	39	7126	7123 - 7126 & 7143 - 7151	7S	W
Poteau FFA	6	7	9214A - 9214B	9214A - 9214B	9	W
Pottawatomie County 4-H	3	3	7315	7315	7N	W
Prague FFA	42	49	9137A - 9142B	9136A - 9143B	9	W
Pryor FFA	1	14	7016	7019 - 7023	7S	E
Purcell FFA	9	14	9105A - 9106A	9105A - 9106B	9	W
Pushmataha County 4-H	1	4	6136B	6136A - 6136B	6	W
Quapaw FFA	8	0	7135 - 7137	-	7	W
Rattan FFA	8	19	9165B - 9166B	9165A - 9167B	9	E
Red Oak FFA	46	167	8035A - 8041A	380 - 392 & 413 - 431 & 450 - 456 & 459 - 475	6B & 8	W
Reydon FFA	5	7	9024A - 9024B	9024A - 9024B	9	W
Ringling FFA	36	46	9054A - 9056B & 9063A - 9064B	9054A - 9056B & 9061B - 9064B	9	W
Ringwood FFA	18	16	9179B - 9181B	9179B - 9181B	9	E
Ripley FFA	5	9	9097B - 9098A	9097B - 9098A & 9091	9	W
Rock Creek FFA	9	24	8110A & 8114A - 8115A	8110A - 8110B & 8114A - 8116B	8	W
Roff FFA	9	0	614 - 616	-	6	SW
Roger Mills County 4-H	0	1	-	6184B	6	W

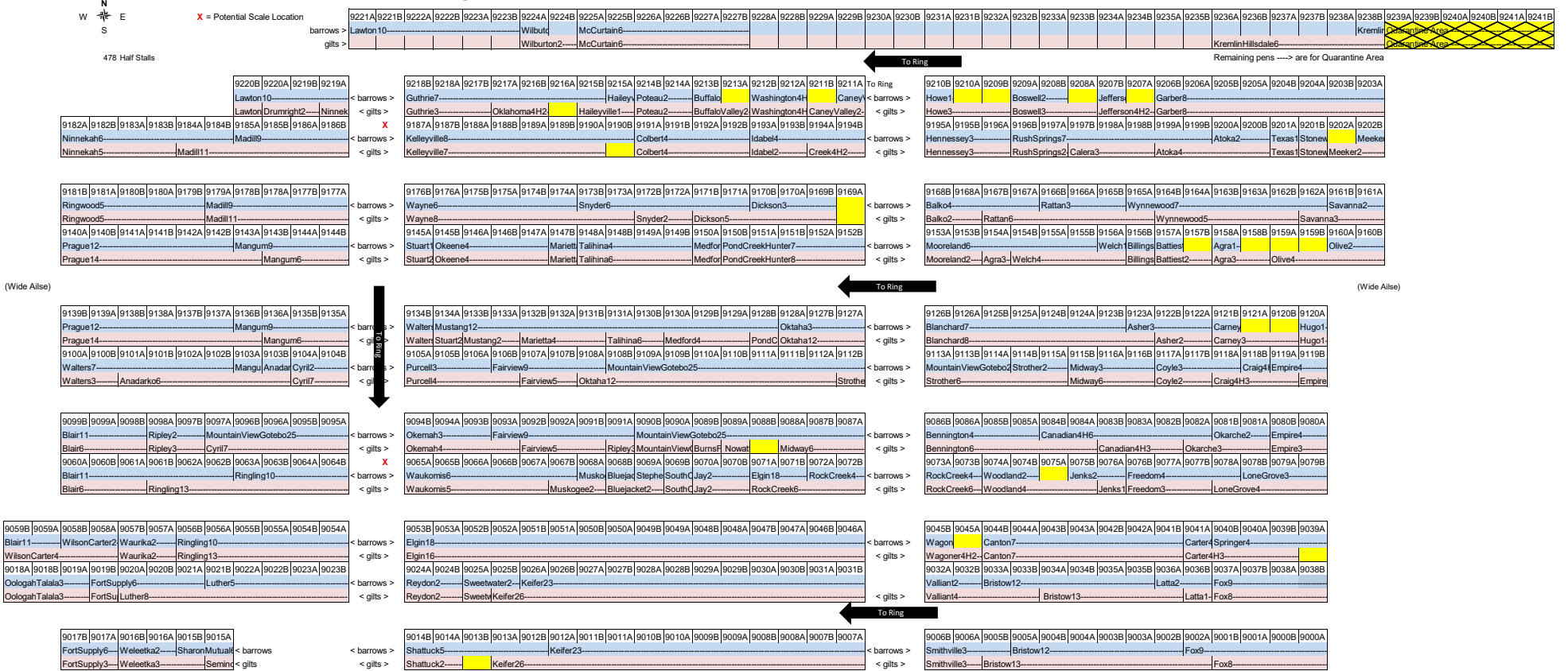
OYE Swine Penning 2018

Club	Barrow	Gilt	Barrow Assignment	Gilt Assignment	Barn	Side
Rogers County 4-H	1	2	7138	7138	7S	W
Rush Springs FFA	26	11	9196B - 9199B	9196B - 9197A	9	W
Ryan FFA	8	16	6085A - 6086A	6085A - 6087A	6	E
Salina FFA	0	2	-	7201	7S	E
Sallisaw FFA	2	0	7026	-	7S	E
Sand Springs FFA 2	2	22	7410	7399 - 7400 & 7405 - 7410	7N	W
Sapulpa FFA	12	44	7431-7434	7379 - 7383 & 7426 - 7434	7	E
Savanna FFA	4	8	9161A - 9161B	9161A - 9162A	9	E
Sayre FFA	11	4	8058A - 8059A	8058A - 8058B	8	W
Seiling FFA	44	29	8117A - 8122B	8117A - 8120B	8	W
Seminole County 4-H	0	3	-	9015A	9	W
Sentinel FFA	31	29	8096A - 8098B & 8110B - 8111B	8096A - 8098B & 8111A - 8111B	8	W
Sequoyah County 4-H	15	4	6056B - 6057B	6057B & 6087B	6	E
Sequoyah FFA	3	2	8019A	8019A	8	W
Sharon-Mutual FFA	20	10	8136A - 8137B & 9015A - 9015B	8137A - 8138A	8 & 9	W
Shattuck FFA	16	4	9012B - 9014B	9014A - 9014B	9	W
Shawnee FFA	1	1	6097B	6097B	6	E
Silo FFA	4	5	7307 - 7308	7307 - 7308	7	W
Skiatook FFA	6	69	406 - 407	347 - 351 & 393 - 410	6B	W
Smithville FFA	9	5	9005B - 9006B	9006A - 9006B	9	E
Snyder FFA	19	5	9171A - 9173B	9172A - 9172B	9	E or W
Soper FFA	0	2	-	7199	7	E
South Coffeyville FFA	2	1	9069B	9069B	9	E
Sperry FFA	0	9	-	6132B - 6133B	6	W
Spiro FFA	10	39	6176A & 6183A - 6183B	6176A - 6178A & 6181A - 6183B	6	W
Springer FFA	14	0	9039A - 9040B	-	9	E
Stephens County 4-H	2	0	7180	-	7S	W
Sterling FFA	56	22	7139 - 7151 & 7174 - 7179	7172 - 7179	7	W
Stigler FFA	2	2	7162	7162	7S	E
Stillwater FFA	6	12	7185 - 7186	7185 - 7188	7	W
Stilwell FFA 2	2	15	6084B	6053B & 6083B - 6084B	6	E
Stonewall FFA	2	2	9201B	9201B	9	E
Stratford FFA	35	2	6037A - 6041B	6041B	6	E
Stringtown FFA	3	14	6129A	6128A - 6129A & 6157B	6	W
Strother FFA	5	20	9114B - 9115A	9112B - 9115A	9	E
Stroud FFA	0	2	-	617	6	SW
Stuart FFA	1	6	9145A	9134A & 9145A	9	W
Sulphur FFA	5	20	7193 - 7194	7191 - 7197	7	W
Sweetwater FFA	6	3	9025A - 9025B	9025A	9	W
Talihina FFA	14	20	9148A - 9149B	9130B - 9131A & 9148A - 9149B	9	E or W
Taloga FFA	18	16	7347 - 7352	7347 - 7352	7	W
Tecumseh FFA 3	28	70	6197B - 6201A	6195A - 6201A	6	W
Temple FFA	4	4	7063 - 7064	7063 - 7064	7	E
Texas County 4-H	3	3	9201A	9201A	9	W
Texhoma FFA	11	25	6156A - 6157A	6154A - 6157A	6	W
Thackerville FFA	5	6	7027 - 7028	7027 - 7028	7	E
Thomas-Fay-Custer FFA	29	17	8050A - 8051B & 8059B - 8060B & 8067A	8059A - 8060B & 8067A	8	W
Tillman County 4-H	62	13	7152 - 7155 & 7167 - 7171 & 7195 - 7206	7152 - 7156	7	E
Timberlake FFA	20	28	7344 - 7345 & 7357 - 7361	7342 - 7346 & 7357 - 7361	7	W
Tipton FFA	30	11	7096 - 7105	7101 - 7104	7	W
Tishomingo FFA	26	1	6048B - 6051B	6049A	6	E
Tonkawa FFA	10	25	7415 - 7418	7414 - 7418 & 7443 - 7446	7	W
Tupelo FFA	9	2	7491 - 7493	7492	7	E

OYE Swine Penning 2018

Club	Barrow	Gilt	Barrow Assignment	Gilt Assignment	Barn	Side
Turner FFA	6	11	7132 - 7133	7131 - 7133 & 7097	7	W
Tushka FFA	17	26	6054A - 6056A	6054A - 6057A	6	E
Tuttle FFA	92	32	393 - 405 & 439 - 456	439 - 449	6B	W
Union City FFA	43	0	6042A - 6047B	-	6	E
Valliant FFA	4	12	9032A - 9032B	9032A - 9033B	9	E
Vanoss FFA	37	24	7353 - 7356 & 7401 - 7409	7353 - 7356 & 7401 - 7404	7	W
Velma-Alma FFA	46	28	7116 - 7121 & 7156 - 7161 & 7163 - 7166	7116 - 7121 & 7158 - 7161	7	E
Verden FFA	12	3	6204A - 6205B	6205B	6	W
Vian FFA	15	0	7017 - 7021	-	7	E
Vici FFA	26	5	8138A - 8141A	8138B - 8139A	8	W
Vinita FFA	0	3	-	8000A	8	W
Wagoner County 4-H	2	5	9045B	9045A - 9045B	9	E
Wagoner FFA	5	16	7053 - 7054	7053 - 7058	7	W
Walters FFA	26	9	9100A - 9102B & 9134B	9100A - 9100B & 9134B	9	W
Wanette FFA	0	2	-	7087	7S	W
Wapanucka FFA	7	2	7461 - 7463	7461	7	W
Warner FFA	1	37	8052A	8050A - 8054B	8	W
Washington County 4-H	5	5	9212A - 9212B	9212A - 9212B	9	E
Washington FFA	7	44	8018A - 8018B	8012A - 8013B & 8016B - 8018B & 8039A - 8040A	8	W
Watonga FFA	21	2	6025A - 6027B	6027B	6	E
Waukomis FFA	19	17	9065A - 9067B	9065A - 9067A	9	W
Waurika FFA	4	7	9057A - 9057B	9057A - 9057B	9	W
Wayne FFA	21	29	9174A - 9176B	9173A - 9176B	9	E
Waynoka FFA	30	24	7391 - 7400	7391 - 7398	7	W
Weatherford FFA	19	31	7503 - 7508	7457 - 7460 & 7501 - 7508	7	W
Webbers Falls FFA	13	43	7029 - 7033	7029 - 7043	7	E
Welch FFA	2	13	9156A	9156A - 9154B	9	E
Weleetka FFA	6	10	9016A - 9016B	9015B - 9016B	9	W
Wellston FFA	25	27	8112A & 8125A - 8127B	8112A - 8112B & 8125A - 8127B	8	W
Wetumka FFA	2	19	8141B	8139B - 8142A	8	W
Wewoka FFA	0	1	-	7012	7S	W
Whitesboro FFA	5	31	7419 & 7442	7339-7341 & 7388-7390 & 7411-7413 & 7419 & 7442	7	E
Wilburton FFA	2	6	9224A	9224A-9224B	9	E
Wilson (Carter Co.) FFA	6	12	9058A - 9058B	9058A - 9059B	9	W
Wilson (Okmulgee Co.) FFA	2	0	7346	-	7N	W
Wister FFA	2	33	7076	7072 - 7079 & 7106 - 7108	7S	E
Woodland FFA	4	12	9074A - 9074B	9074A - 9075B	9	E
Woodward County 4-H	21	0	8000A - 8002B	-	8	W
Woodward FFA	34	30	8128A - 8128B & 8144B - 8148A	8144B - 8148A	8	W
Wyandotte FFA	3	10	7134	7134 - 7137	7S	W
Wynnewood FFA	23	16	9162A - 9165A	9162B - 9164B	9	E
Yale FFA	1	7	619	352 - 354	6 & 6B	W
Yukon FFA 2	121	19	410 - 438 & 459 - 472	432 - 438	6B	W

Barn 9






X = Potential Scale Location

Barn

300 Half Stalls



(6x6 pens)
80'x175'

Barn 7



Totals: Pens = 207



85x200'

X = Potential Scale Location

Barn 7 North



Totals: 6x6 Pens = 208

7508	7507	7506	7505	7504	7503	7502	7501	7500	7499	7498	7497	7496	7495
Weatherford7						Alva23							
Weatherford11						Oilton5							
7457	7458	7459	7460	7461	7462	7463	7464	7465	7466	7467	7468	7469	7470
AlineClec9				Wapanuck3			Cleveland		Alva23				
Weatherford11				Wapanuck1			Alva9						

7494	7493	7492	7491	7490	7489	7488	7487	7486	7485	7484	7483	
HydroEak1			Tupelo3		Davis8							
HydroEakley5			Tupelo1		Davis9							
7471	7472	7473	7474	7475	7476	7477	7478	7479	7480	7481	7482	
Oilton2		Lexington3			Mannford8							
Oilton5		Mannford11										

7456	7455	7454	7453	7452	7451	7450	7449	7448	7447	7446	7445	7444	7443
AlineClec9				Alva23									
Clinton3			Carnegie3		LockeBaS ickle4					Tonkawa9			
7405	7406	7407	7408	7409	7410	7411	7412	7413	7414	7415	7416	7417	7418
Vanoss13			SandSprin		Clinton2		OaksMission2			Tonkawa4			
SandSprings8			Whitesboro11					Tonkawa9					

7442	7441	7440	7439	7438	7437	7436	7435	7434	7433	7432	7431	
Whitesbor		Lexington6									Sapulpa5	
Whitesbor		Butner1			Lexington5				Sapulpa15			
7419	7420	7421	7422	7423	7424	7425	7426	7427	7428	7429	7430	
Whitesbor		BrokenBow2		Butner2		Hollis24						
Whitesbor		BrokenBow10					Sapulpa15					

7404	7403	7402	7401	7400	7399	7398	7397	7396	7395	7394	7393	7392	7391
Vanoss13			Waynoka10										
Vanoss8			SandSprings8				Waynoka8						
7353	7354	7355	7356	7357	7358	7359	7360	7361	7362	7363	7364	7365	7366
Vanoss13			Timberlake7				Butner2			Cherokee4			
Vanoss8			Timberlake10				Cherokee5						

7390	7389	7388	7387	7386	7385	7384	7383	7382	7381	7380	7379
Hollis24											
Whitesboro11			BrokenBow10				Sapulpa15				
7367	7368	7369	7370	7371	7372	7373	7374	7375	7376	7377	7378
Porter14		Cement1					CimaronLahoma5				
Porter15		Cement3				CimaronLahoma5					

7352	7351	7350	7349	7348	7347	7346	7345	7344	7343	7342	7341	7340	7339
Taloga6			WilsonOk										
Taloga6			Timberlake10							Whitesboro11			
7301	7302	7303	7304	7305	7306	7307	7308	7309	7310	7311	7312	7313	7314
LocustGrove5			Fargo6		Silo2		Mayes4H1		Hobart11				
LocustGrove4			Butlington2		Silo2		Mayes4H2		Hobart4				

7338	7337	7336	7335	7334	7333	7332	7331	7330	7329	7328	7327	
Porter14			Hollis24									
Porter15			Hollis4									
7315	7316	7317	7318	7319	7320	7321	7322	7323	7324	7325	7326	
Pottawato		AnapahoButler2		Drummond		Delaware4		Cimaron4H2		Fargo6		
Pottawato		Henryetta1		Atapah6		Drummond		Delaware4		Cimaron4H2		Fargo5

X

70' from gate to end of arena

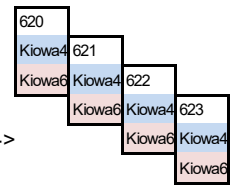
Barn 6 - South End



601	602	603	604
Johnson4H2	Dewey2		
Johnson4H2	Dewey2		

605	606	607	608	609	610	611	612	613	614	615
MillCreek4				Copan2	Clayton	Haworth2	Roff3			
MillCreek4				Copan1	Clayton2		Haworth5			

616	617	618	619
Roff3	Navajo		Yale1
Hawort	Stroud	Kiowa6	



<-----27'-----<----14'10" doors----<-----66'-----<----14'10" doors----<-----27'6"----->

5 - 5' pens

13 - 5' pens

5 - 5' pens

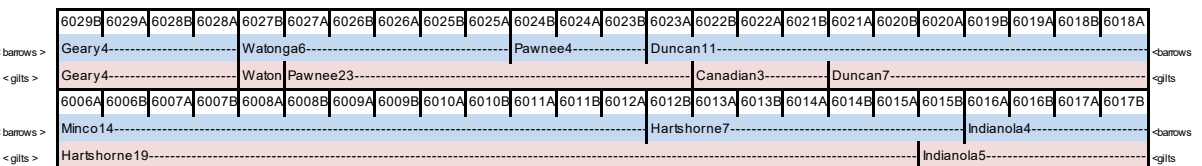
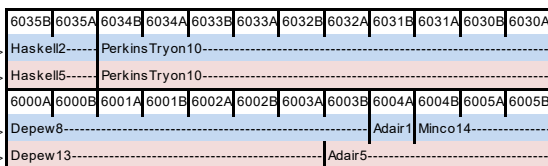
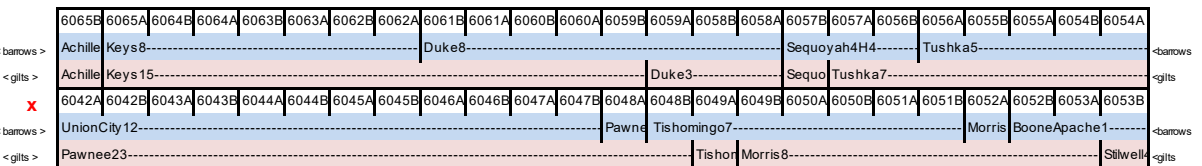

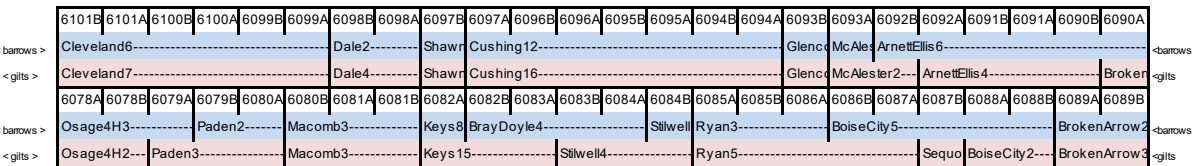
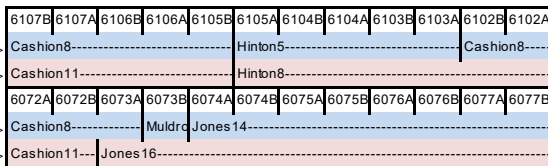
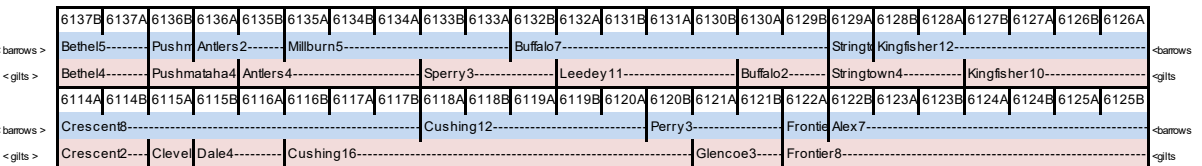
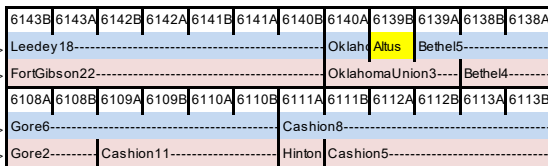
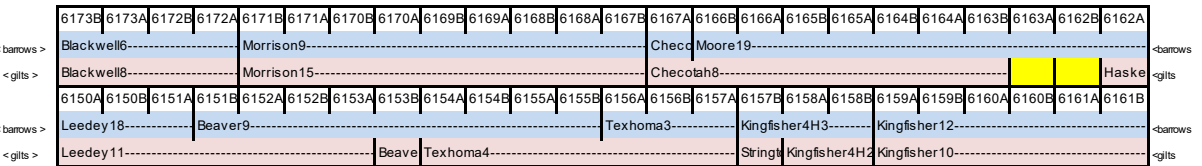
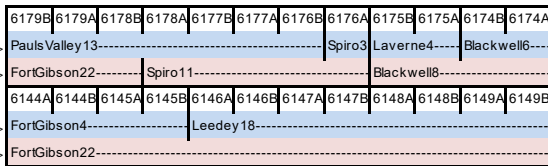
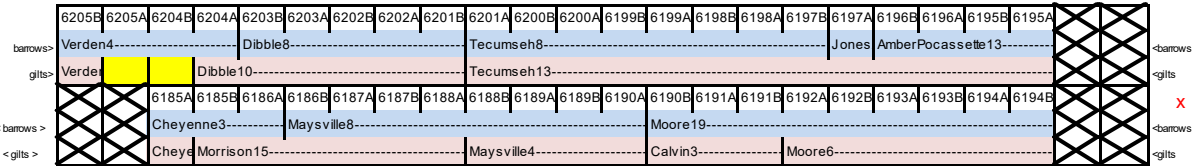
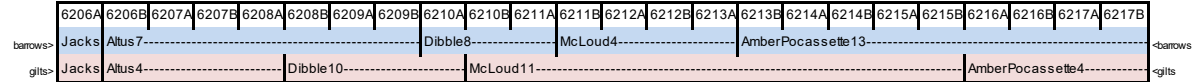
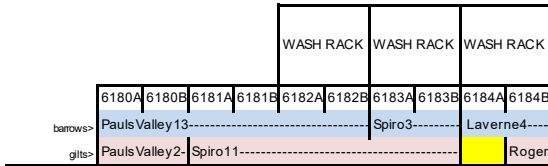
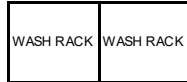
~24' on this angled wall
4 or 5 - 5' pens

Barn 6

Total Half Stalls = 436



X = Potential Scale Location



Barn 6B (AKA: Beverly Hills)



	301	302	303	304	305	306	307	308	309	310	311	312	313	314	315	316	317	318	319	320	321	322	323	324	325	326	327	328	329	330	331	332	333	334	335	336	337	338	339	340	341	342	343	344	345	346										
barrows	EReno45																									Merritt29																														
gilt	EReno6										Holdenville10																				Murr		Hooker2		Merritt8																					
barrows	347	348	349	350	351	352	353	354	355	356	357	358	359	360	361	362	363	364	365	366	367	368	369	370	371	372	373	374	375	376	377	378	379	380	381	382	383	384	385	386	387	388	389	390	391	392										
barrows	EReno45																									Chisholm5										Edmond4					Hammon11					Merritt29										
gilt	Skiatook23										Yale3															Chisholm6					Edmond6					Hammon4					RedOak56															
	To Ring																									To Ring																														
	393	394	395	396	397	398	399	400	401	402	403	404	405	406	407	408	409	410	E	413	414	415	416	417	418	419	420	421	422	423	424	425	426	427	428	429	430	431	432	433	434	435	436	437	438											
barrows	Tuttle31														Skiatook2					Chisholm5					Yukon41																															
gilt	Skiatook23																												RedOak56														Yukon7													
barrows	439	440	441	442	443	444	445	446	447	448	449	450	451	452	453	454	455	456	F	459	460	461	462	463	464	465	466	467	468	469	470	471	472	473	474	475	476	477	478	479	480	481	482	483	484											
barrows	Tuttle31																												India					Yukon41					Noble12																	
gilt	Tuttle11														RedOak56														RedOak56														Noble9													

To Show Ring V

Pens = 180
(Approximately 6'x6')